

# POLLUSTATS 2019

WORLDWIDE SPILL  
STATISTICS



Cedre  
715, rue Alain Colas  
CS 41836  
29218 BREST CEDEX 2  
FRANCE  
Tel: + 33 (0)2 98 33 10 10  
Fax: + 33 (0)2 98 44 91 38  
Email: [contact@cedre.fr](mailto:contact@cedre.fr)



The data presented here has been obtained from an inventory of incidents around the world made known to Cedre and having resulted in an oil or HNS spill in surface waters. This inventory is by no means exhaustive. The incidents selected for analysis are those for which sufficient information is available to be entered into a database and which involved **a spill (or spills) in excess of 10 tonnes.**

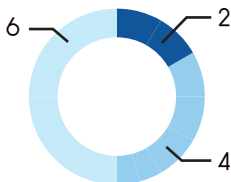
# NUMBER OF SPILLS BY AREA

## Sea & shoreline

23 spills

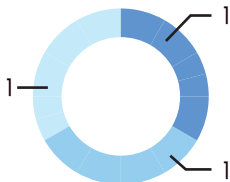
- Offshore & coastal waters

12 spills

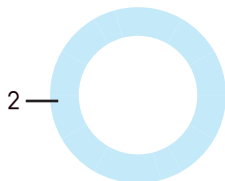


- Shoreline

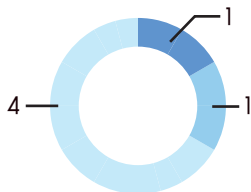
3 spills



- **Sea ports**  
2 spills

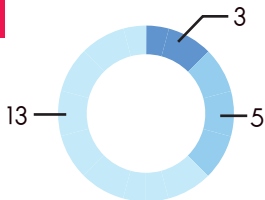


- **Estuaries**  
6 spills



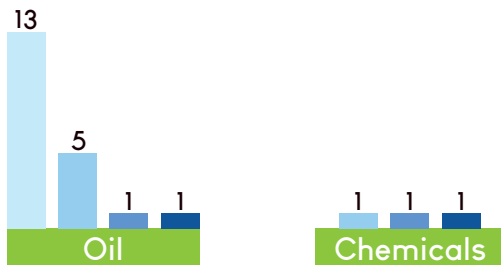
### Inland waters

21 spills



# SPILLS BY PRODUCT CATEGORY

23 spills

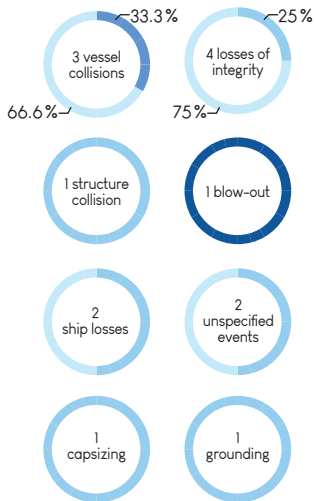


10 - 100 m³   100 - 1,000 m³   1,000 - 10,000 m³   10,000 - 100,000 m³   > 100,000 m³

# SPILLS BY INCIDENT CATEGORY

23 spills

## Hole/Breach/Rupture



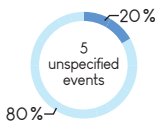
## Non-closure



## Change in state of cargo



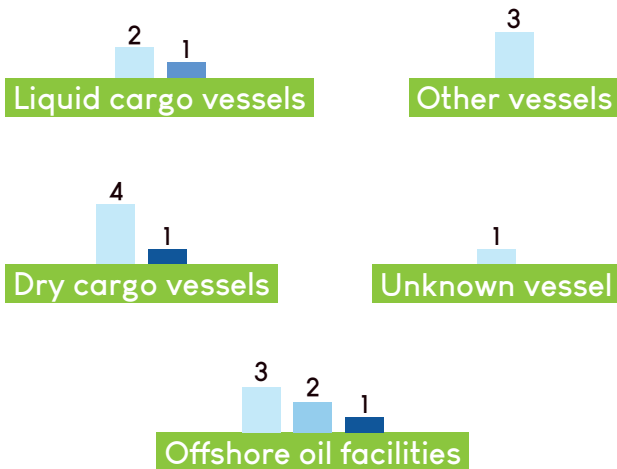
## Unspecified



■ 10 - 100 m<sup>3</sup>
■ 100 - 1,000 m<sup>3</sup>
■ 1,000 - 10,000 m<sup>3</sup>
■ 10,000 - 100,000 m<sup>3</sup>
■ > 100,000 m<sup>3</sup>

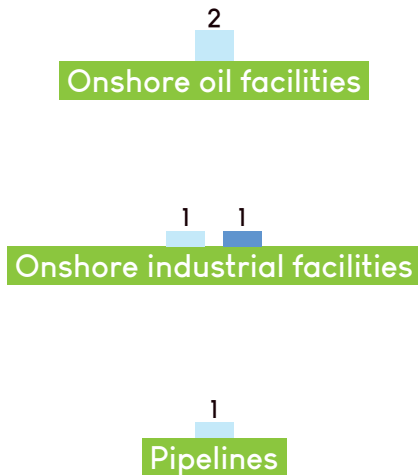
# SPILLS BY STRUCTURE CATEGORY

23 spills



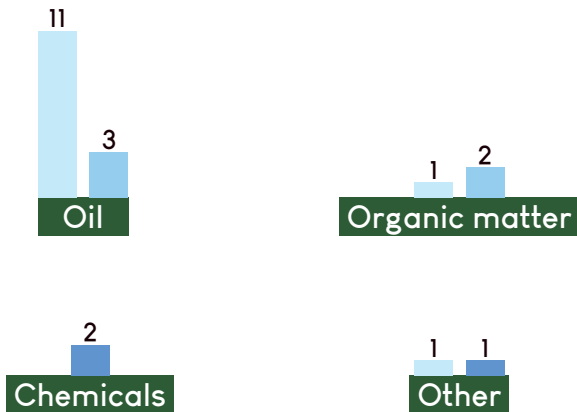
10 - 100 m³   100 - 1,000 m³   1,000 - 10,000 m³   10,000 - 100,000 m³   > 100,000 m³





# SPILLS BY PRODUCT CATEGORY

21 spills



■ 10 - 100 m³
 ■ 100 - 1,000 m³
 ■ 1,000 - 10,000 m³
 ■ 10,000 - 100,000 m³
 ■ > 100,000 m³

# SPILLS BY INCIDENT CATEGORY

21 spills

## Hole/Breach/Rupture



## Overflow



## Non-closure




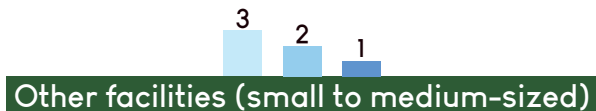
## Unspecified



# SPILLS BY STRUCTURE CATEGORY

21 spills



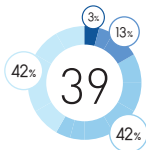


# SEA & SHORELINE

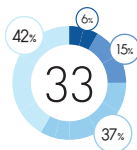
Number of spills

Average values of incidents made known to Cedre

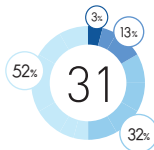
1998-2002



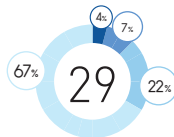
2003-2007



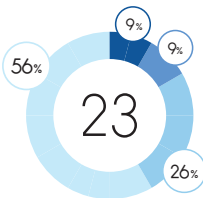
2008-2012



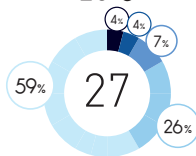
2013-2017



2019



2018

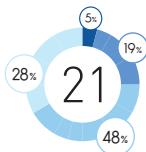


# INLAND WATERS

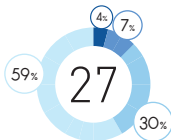
## Number of spills

Average values of incidents made known to Cedre

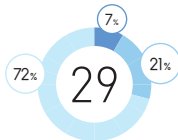
1998-2002



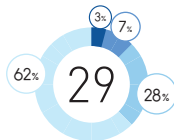
2003-2007



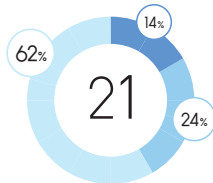
2008-2012



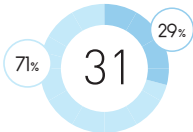
2013-2017



2019



2018



Are you aware of another past spill,  
in marine or inland waters?

**Share it with us!**



[contact@cedre.fr](mailto:contact@cedre.fr)